

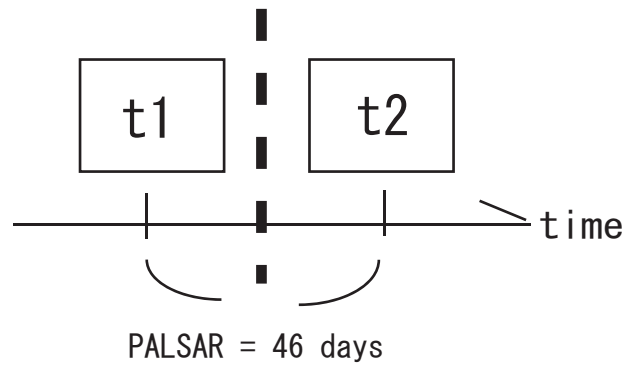
PALSAR

1.0 - Raw data (includes "Phase" info)

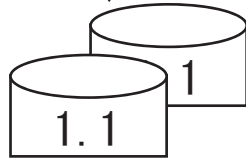
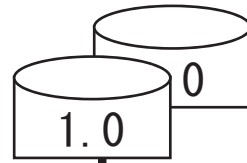
1.1 - SLC (includes "Phase" info)

1.5 - Image (no "Phase" info)

Earthquake

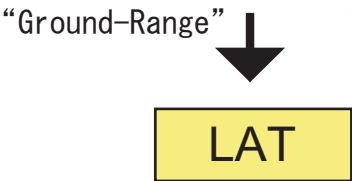
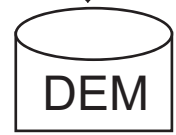
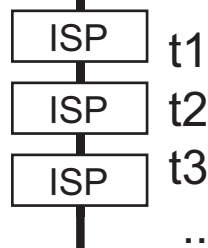


MLI is like 1.5.

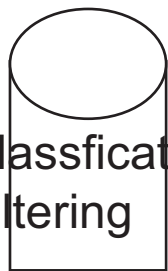


(SLC)- "phase" + "mag"

can purchase from JAXA or ERSDAC



- Georeference
- Resample



Ex.